

Additional no waiting at any time restrictions to prevent parking on bend.

NOTES:

This map is reproduced from Ordnance Survey material with the permission of Ordnance Survey on behalf of the Controller of Her Majesty's Stationary Office © Crown copyright.

Unauthorised reproduction infringes Crown Copyright and may lead to prosecution or Civil Proceedings.

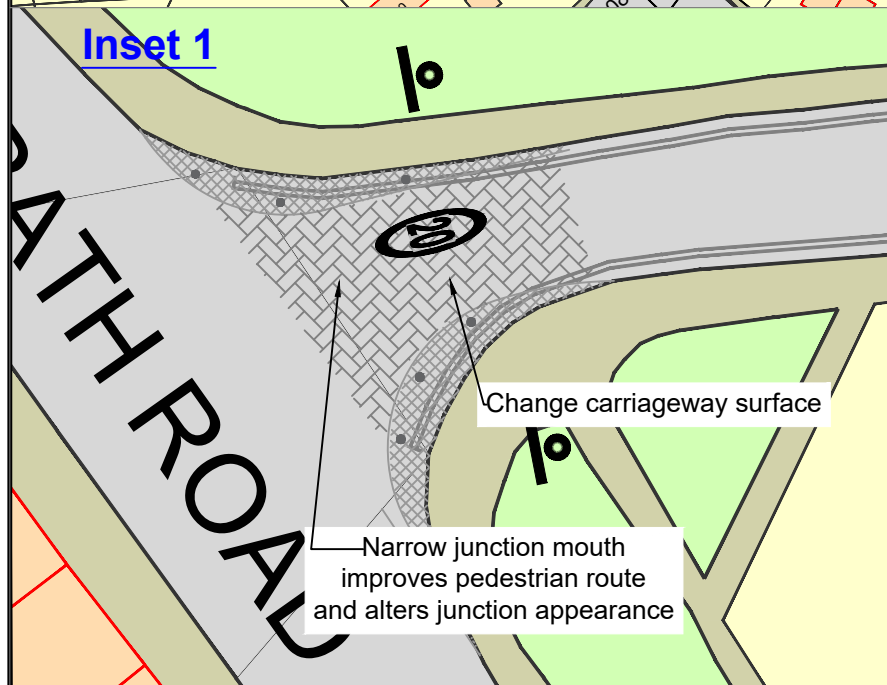
Wiltshire Council (100049050) 2020

Wiltshire Council

Traffic & Network Management

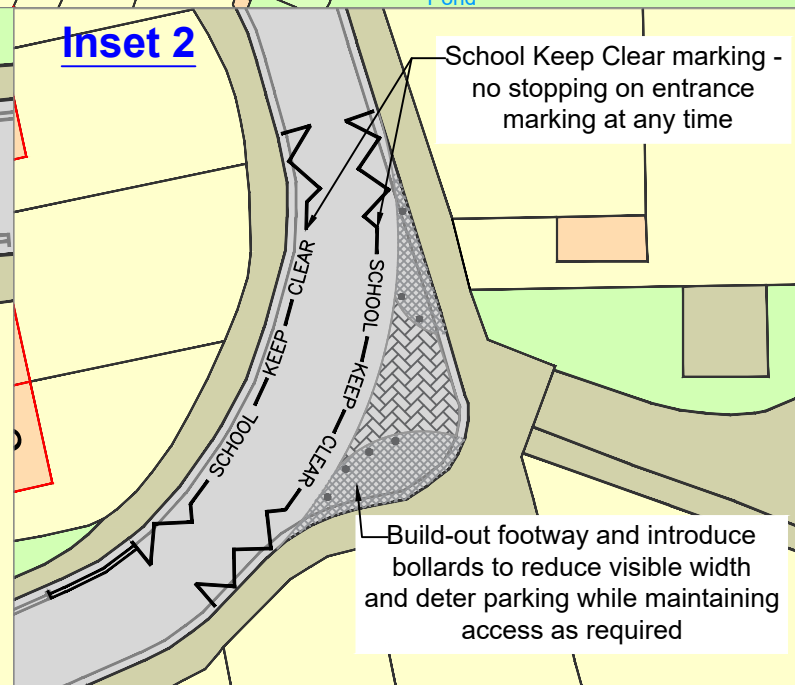
County Hall, Bythesea Road, Trowbridge
Wiltshire, BA14 8JD

Tel: 0300 4560100
Website: www.wiltshire.gov.uk



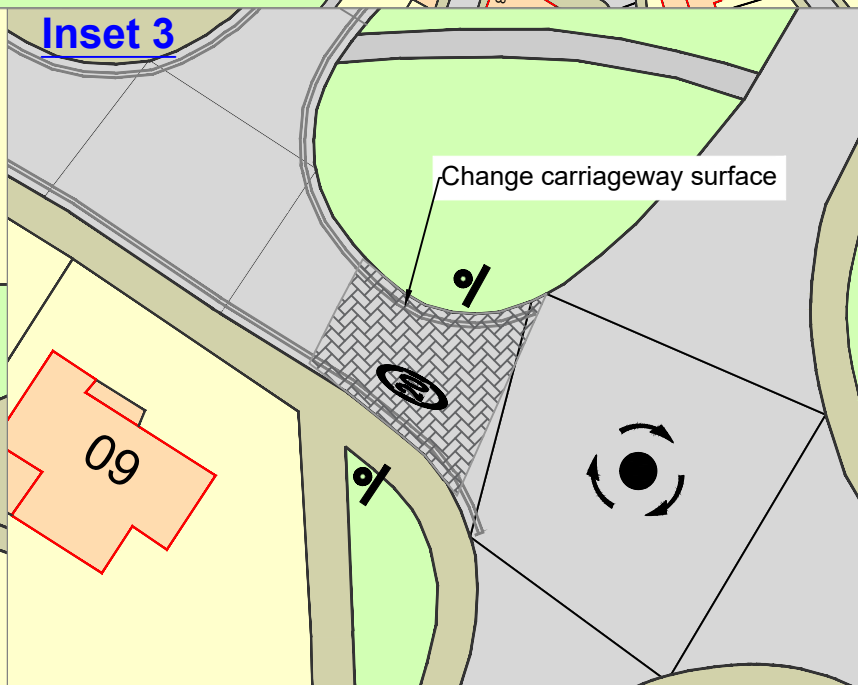
Narrow junction mouth improves pedestrian route and alters junction appearance

Change carriageway surface



School Keep Clear marking - no stopping on entrance marking at any time

Build-out footway and introduce bollards to reduce visible width and deter parking while maintaining access as required



Change carriageway surface

| | | | | | |
|-----|--------|-------|-------|-------|-------------|
| F | | | | | |
| E | | | | | |
| D | | | | | |
| C | | | | | |
| B | | | | | |
| A | | | | | |
| O | FEB 24 | JM | KR | KR | ORIGINAL |
| REV | DATE | DRAWN | CHECK | APPRV | DESCRIPTION |

DRAWING PURPOSE:

SCHEME OVERVIEW

PROJECT:
BERRYFIELD ROAD - BRADFORD ON AVON
HIGHWAYS SUBSTANTIVE SCHEME

DRAWING TITLE:
2021-026 BRADFORD LHFIG
BERRYFIELD SCHEME

| | | | |
|-------------|---------------------|-------------|----|
| SCALES: | NOT TO SCALE | SHEET SIZE: | A3 |
| DRAWING No. | 2021-026/BRAD/BERRY | REVISION: | O |
| FILE REF: | * | | |